


Government of West Bengal
Office of the RANIGANJ (A.D.S.R.)
Receipt for fees deposited for Search
Form - 1556


Date of Application: 07-03-2019

Serial No of Application 0204001740/2019 Search No 0204001740/2019
Search for the Years From 1972 To 2019 Record Available From 01/01/1900 onwards
Property to be Searched District: Burdwan, PS: Raniganj, Mouza: Amrasata, , Plot No: LR- 02874
From whom Received Mr P.K. Das (Adv)
Fees Paid under Articles F1(i) 2/- F1(ii) 28/-

Search Result: From 03.10.2007 onwards .

Sl.No.	Property Location	Property Type & Transaction	Plot & Khatian No and Zone	Area of Property
1	District: Burdwan, PS: Raniganj, Mouza: Amrasata, Municipality: RANIGANJ., Road: Unnamed Municipal Road (Raniganj),	Property Type: Land Transaction: [0101] Sale, Sale Document	Plot No: LR-2874 Khatian: 2255	Area of Land: 0.32083335 decimal (3 Chatak,5 Sqft)
Deed Details :		Deed No: I-020403474/2016, Query No: 02040000813845/2016, Serial No: 0204003375/2016, Page: 57066 - 57090, Date of Registration: 14/06/2016, Date of Completion: 20/06/2016, Date of Delivery: 30/06/2016		
2	District: Burdwan, PS: Raniganj, Mouza: Amrasata, Municipality: RANIGANJ., Road: Unnamed Municipal Road (Raniganj),	Property Type: Land Transaction: [0101] Sale, Sale Document	Plot No: LR-2874 Khatian: 2255	Area of Land: 1.46208336 decimal (14 Chatak,8 Sqft)
Deed Details :		Deed No: I-020403486/2016, Query No: 02040000814526/2016, Serial No: 0204003384/2016, Page: 57253 - 57281, Date of Registration: 14/06/2016, Date of Completion: 20/06/2016, Date of Delivery: 30/06/2016		
3	District: Burdwan, PS: Raniganj, Mouza: Amrasata, Municipality: RANIGANJ., Road: Unnamed Municipal Road (Raniganj),	Property Type: Apartment Transaction: [0104] Sale, Sale agreement without possession [Full Stamp]	Plot No: LR-2874, LR-2875, LR-3059, LR-3060	Flat/Apartment: 843 Sqft
Deed Details :		Deed No: I-020403910/2018, Query No: 02040001239321/2018, Serial No: 0204003929/2018, Page: 63467 - 63499, Date of Registration: 02/08/2018, Date of Completion: 09/08/2018,		




(Mr AVIJIT SIKDAR)
A.D.S.R. RANIGANJ
OFFICE OF THE A.D.S.R. RANIGANJ
07.3.19.


Government of West Bengal
Office of the RANIGANJ (A.D.S.R.)
Receipt for fees deposited for Search
Form - 1556


Date of Application: 07-03-2019

Serial No of Application 0204001741/2019 **Search No** 0204001741/2019
Search for the Years From 1972 To 2019 **Record Available** From 01/01/1900 onwards
Property to be Searched District: Burdwan, PS: Raniganj, Mouza: Amrasata, , Plot No: LR- 02875
From whom Received Mr P.K. Das (Adv)
Fees Paid under Articles F1(i) 2/- F1(ii) 28/-

Search Result: From 03.10.2007 onwards.

SI.No.	Property Location	Property Type & Transaction	Plot & Khatian No and Zone	Area of Property
1	District: Burdwan, PS: Raniganj, Mouza: Amrasata, Municipality: RANIGANJ., Road: Unnamed Municipal Road (Raniganj),	Property Type: Land Transaction: [0101] Sale, Sale Document	Plot No: LR-2875 Khatian: 2076	Area of Land: 7.63125000 decimal (4 Katha, 10 Chatak)
Deed Details :		Deed No: I-020403846/2016, Query No: 02040000674839/2016, Serial No: 0204002864/2016, Page: 59460 - 59486, Date of Registration: 30/06/2016, Date of Completion: 01/07/2016, Date of Delivery: 19/07/2016		
2	District: Burdwan, PS: Raniganj, Mouza: Amrasata, Municipality: RANIGANJ., Road: Unnamed Municipal Road (Raniganj),	Property Type: Apartment Transaction: [0104] Sale, Sale agreement without possession [Full Stamp]	Plot No: LR-2874, LR-2875, LR-3059, LR-3060	Flat/Apartment: 843 SqFt
Deed Details :		Deed No: I-020403910/2018, Query No: 02040001239321/2018, Serial No: 0204003929/2018, Page: 63467 - 63499, Date of Registration: 02/08/2018, Date of Completion: 09/08/2018,		




(Mr AVIJIT SIKDAR)
A.D.S.R. RANIGANJ
OFFICE OF THE A.D.S.R. RANIGANJ
07.3.19.

Government of West Bengal
Office of the RANIGANJ (A.D.S.R.)
Receipt for fees deposited for Search

Form - 1556

Date of Application: 07-03-2019

Serial No of Application 0204001742/2019 Search No 0204001742/2019
Search for the Years From 1972 To 2019 Record Available From 01/01/1900 onwards
Property to be Searched District: Burdwan, PS: Raniganj, Mouza: Amrasata, , Plot No: LR- 03059
From whom Received Mr P.K. Das (Adv)

Fees Paid under Articles F1(i) 2/- F1(ii) 28/-

Search Result: *From 03.10.2007 onwards.*

Sl.No.	Property Location	Property Type & Transaction	Plot & Khatian No and Zone	Area of Property
1	District: Burdwan, PS: Raniganj, Mouza: Amrasata, Municipality: RANIGANJ,, Road: Unnamed Municipal Road (Raniganj),	Property Type: Land Transaction: [0101] Sale, Sale Document	Plot No: LR-3059 Khatian: 2076	Area of Land: 1.13437500 decimal (11 Chatak)
Deed Details :		Deed No: I-020405986/2015, Query No: 02040001016851/2015, Serial No: 0204005891/2015, Page: 57577 - 57603, Date of Registration: 30/11/2015, Date of Completion: 09/12/2015, Date of Delivery: 18/12/2015		
2	District: Burdwan, PS: Raniganj, Mouza: Amrasata, Municipality: RANIGANJ,, Road: Unnamed Municipal Road (Raniganj),	Property Type: Land Transaction: [0101] Sale, Sale Document	Plot No: LR-3059 Khatian: 2157	Area of Land: 3.02500005 decimal (1 Katha,13 Chatak,15 Sqft)
Deed Details :		Deed No: I-020403017/2016, Query No: 02040000630906/2016, Serial No: 0204002935/2016, Page: 49916 - 49931, Date of Registration: 26/05/2016, Date of Completion: 01/06/2016, Date of Delivery: 08/06/2016		
3	District: Burdwan, PS: Raniganj, Mouza: Amrasata, Municipality: RANIGANJ,, Road: Unnamed Municipal Road (Raniganj),	Property Type: Land Transaction: [0101] Sale, Sale Document	Plot No: LR-3059 Khatian: 2156	Area of Land: 2.61250005 decimal (1 Katha,9 Chatak,15 Sqft)
Deed Details :		Deed No: I-020403017/2016, Query No: 02040000630906/2016, Serial No: 0204002935/2016, Page: 49916 - 49931, Date of Registration: 26/05/2016, Date of Completion: 01/06/2016, Date of Delivery: 08/06/2016		
4	District: Burdwan, PS: Raniganj, Mouza: Amrasata, Municipality: RANIGANJ,, Road: Unnamed Municipal Road (Raniganj),	Property Type: Land Transaction: [0201] Gift, Gift in Favour of family members	Plot No: LR-3059 Khatian: 2617	Area of Land: 3.00000000 decimal
Deed Details :		Deed No: I-020401069/2017, Query No: 02040000350014/2017, Serial No: 0204001033/2017, Page: 15324 - 15342, Date of Registration: 20/03/2017, Date of Completion: 28/03/2017,		
5	District: Burdwan, PS: Raniganj, Mouza: Amrasata, Municipality: RANIGANJ,, Road: Unnamed Municipal Road (Raniganj),	Property Type: Land Transaction: [0101] Sale, Sale Document	Plot No: LR-3059 Khatian: 2454	Area of Land: 2.62166673 decimal (1 Katha,9 Chatak,19 Sqft)
Deed Details :		Deed No: I-020403881/2017, Query No: 02040001170657/2017, Serial No: 0204003825/2017, Page: 54223 - 54238, Date of Registration: 29/08/2017, Date of Completion: 30/08/2017,		
6	District: Burdwan, PS: Raniganj, Mouza: Amrasata, Municipality: RANIGANJ,, Road: Unnamed Municipal Road (Raniganj),	Property Type: Land Transaction: [0101] Sale, Sale Document	Plot No: LR-3059 Khatian: 2456	Area of Land: 2.62166673 decimal (1 Katha,9 Chatak,19 Sqft)
Deed Details :		Deed No: I-020403881/2017, Query No: 02040001170657/2017, Serial No: 0204003825/2017, Page: 54223 - 54238, Date of Registration: 29/08/2017, Date of Completion: 30/08/2017,		

7	District: Burdwan, PS: Raniganj, Mouza: Amrasata, Municipality: RANIGANJ., Road: Unnamed Municipal Road (Raniganj),	Property Type: Apartment Transaction: [0104] Sale, Sale agreement without possession [Full Stamp]	Plot No: LR-2874, LR-2875, LR-3059, LR-3060	Flat/Apartment: 843 SqFt
Deed Details :		Deed No: I-020403910/2018, Query No: 02040001239321/2018, Serial No: 0204003929/2018, Page: 63467 - 63499, Date of Registration: 02/08/2018, Date of Completion: 09/08/2018,		



✓

(Mr AVIJIT SIKDAR)
A.D.S.R. RANIGANJ
OFFICE OF THE A.D.S.R. RANIGANJ
07. 3. 19.

Government of West Bengal
Office of the RANIGANJ (A.D.S.R.)
Receipt for fees deposited for Search
Form - 1556


Date of Application: 07-03-2019


Serial No of Application 0204001743/2019 Search No 0204001743/2019
Search for the Years From 1972 To 2019 Record Available From 01/01/1900 onwards
Property to be Searched District: Burdwan, PS: Raniganj, Mouza: Amrasata, , Plot No: LR- 03060
From whom Received Mr P.K. Das (Adv)
Fees Paid under Articles F1(i) 2/- F1(ii) 28/-

Search Result: *From 03.10.2007 onwards.*

SI.No.	Property Location	Property Type & Transaction	Plot & Khatian No and Zone	Area of Property
1	District: Burdwan, PS: Raniganj, Mouza: Amrasata, Municipality: RANIGANJ., Road: Unnamed Municipal Road (Raniganj),	Property Type: Land Transaction: [0101] Sale, Sale Document	Plot No: LR-3060 Khatian: 2586	Area of Land: 1.45291668 decimal (14 Chatak,4 Sqft) Area of Structure: 874 Sq Ft
Deed Details :		Deed No: I-020404891/2015, Query No: 02040000724761/2015, Serial No: 0204004841/2015, Page: 40418 - 40438, Date of Registration: 16/09/2015, Date of Completion: 23/09/2015, Date of Delivery: 15/10/2015		
2	District: Burdwan, PS: Raniganj, Mouza: Amrasata, Municipality: RANIGANJ., Road: Unnamed Municipal Road (Raniganj),	Property Type: Land Transaction: [0101] Sale, Sale Document	Plot No: LR-3060 Khatian: 2076	Area of Land: 12.27187500 decimal (7 Katha,7 Chatak)
Deed Details :		Deed No: I-020405986/2015, Query No: 02040001016851/2015, Serial No: 0204005891/2015, Page: 57577 - 57603, Date of Registration: 30/11/2015, Date of Completion: 09/12/2015, Date of Delivery: 18/12/2015		
3	District: Burdwan, PS: Raniganj, Mouza: Amrasata, Municipality: RANIGANJ., Road: Unnamed Municipal Road (Raniganj),	Property Type: Land Transaction: [0101] Sale, Sale Document	Plot No: LR-3060 Khatian: 2076	Area of Land: 14.85000000 decimal (9 Katha)
Deed Details :		Deed No: I-020405994/2015, Query No: 02040001019418/2015, Serial No: 0204005899/2015, Page: 57709 - 57734, Date of Registration: 30/11/2015, Date of Completion: 09/12/2015, Date of Delivery: 18/12/2015		
4	District: Burdwan, PS: Raniganj, Mouza: Amrasata, Municipality: RANIGANJ., Road: Unnamed Municipal Road (Raniganj),	Property Type: Land Transaction: [0101] Sale, Sale Document	Plot No: LR-3060 Khatian: 2076	Area of Land: 7.21875000 decimal (4 Katha,6 Chatak)
Deed Details :		Deed No: I-020406229/2015, Query No: 02040001026173/2015, Serial No: 0204006111/2015, Page: 61148 - 61173, Date of Registration: 09/12/2015, Date of Completion: 22/12/2015, Date of Delivery: 28/01/2016		
5	District: Burdwan, PS: Raniganj, Mouza: Amrasata, Municipality: RANIGANJ., Road: Unnamed Municipal Road (Raniganj),	Property Type: Land Transaction: [0101] Sale, Sale Document	Plot No: LR-3060 Khatian: 2157	Area of Land: 1.03125000 decimal (10 Chatak)
Deed Details :		Deed No: I-020403017/2016, Query No: 02040000630906/2016, Serial No: 0204002935/2016, Page: 49916 - 49931, Date of Registration: 26/05/2016, Date of Completion: 01/06/2016, Date of Delivery: 08/06/2016		
6	District: Burdwan, PS: Raniganj, Mouza: Amrasata, Municipality: RANIGANJ., Road: Unnamed Municipal Road (Raniganj),	Property Type: Land Transaction: [0101] Sale, Sale Document	Plot No: LR-3060 Khatian: 2156	Area of Land: 1.03125000 decimal (10 Chatak)
Deed Details :		Deed No: I-020403017/2016, Query No: 02040000630906/2016, Serial No: 0204002935/2016, Page: 49916 - 49931, Date of Registration: 26/05/2016, Date of Completion: 01/06/2016, Date of Delivery: 08/06/2016		
7	District: Burdwan, PS: Raniganj, Mouza: Amrasata, Municipality: RANIGANJ., Road: Unnamed Municipal Road (Raniganj),	Property Type: Land Transaction: [0206] Gift, Gift in f/o Govt./Local Bodies(Exempt Cases)	Plot No: LR-3060 Khatian: 3272	Area of Land: 0.07695428 decimal (33.58 Sqft)
Deed Details :		Deed No: I-020401593/2017, Query No: 02041000140596/2017, Serial No: 0204001541/2017, Page: 22102 - 22116, Date of Registration: 21/04/2017, Date of Completion: 25/04/2017,		

8 District: Burdwan, PS: Raniganj, Mouza: Amrasata, Municipality: RANIGANJ., Road: Unnamed Municipal Road (Raniganj),	Property Type: Apartment Transaction: [0104] Sale, Sale agreement without possession [Full Stamp]	Plot No: LR-2874, LR-2875, LR-3059, LR-3060	Flat/Apartment: 843 SqFt
Deed Details :		Deed No: I-020403910/2018, Query No: 02040001239321/2018, Serial No: 0204003929/2018, Page: 63467 - 63499, Date of Registration: 02/08/2018, Date of Completion: 09/08/2018,	
9 District: Burdwan, PS: Raniganj, Mouza: Amrasata, Municipality: RANIGANJ., Road: N.S.B Road By Lane-2,	Property Type: Apartment Transaction: [0101] Sale, Sale Document	Plot No: LR-3060	Flat/Apartment: 1030 . SqFt
Deed Details :		Deed No: I-020405226/2018, Query No: 02040001587436/2018, Serial No: 0204005243/2018, Page: 86190 - 86209, Date of Registration: 11/10/2018, Date of Completion: 12/11/2018,	




 (Mr AVIJIT SIKDAR)
 A.D.S.R. RANIGANJ
 OFFICE OF THE A.D.S.R. RANIGANJ
 07. 3. 19.